

# Bushfire Attack Level (BAL) Certificate

Determined in accordance with AS 3959-2018

This Certificate has been issued by a person accredited by Fire Protection Association Australia under the Bushfire Planning and Design (BPAD) Accreditation Scheme. The certificate details the conclusions of the full Bushfire Attack Level Assessment Report (full report) prepared by the Accredited Practitioner.

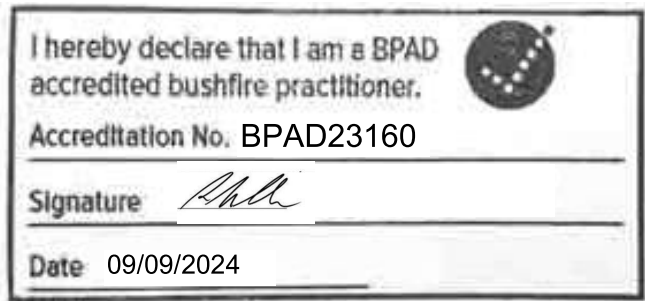
## Property Details and Description of Works

Address Details	Unit no	Street no	Lot no	Street name / Plan Reference	
			137	Offshore Drive	
Local government area	Suburb			State	Postcode
	Port Kennedy			WA	6172
Main BCA class of the building	Class 1	Use(s) of the building	Dwelling		
Description of the building or works	Single Class 1 Dwelling				

## Determination of Highest Bushfire Attack Level

AS 3959 Assessment Procedure	Vegetation Classification	Effective Slope	Separation Distance	BAL
Method 1	Class D Scrub	Flat/upslope	22.5m	BAL - 19

## BPAD Accredited Practitioner Details

<b>Name</b> Rohan Carboon	 <p><i>Authorized Practitioner Stamp</i></p>
<b>Company Details</b> Bushfire Safety Consulting Pty Ltd	
I hereby certify that I have undertaken the assessment of the above site and determined the Bushfire Attack Level stated above in accordance with the requirements of AS 3959-2018	

Reliance on the assessment and determination of the Bushfire Attack Level contained in this certificate should not extend beyond a period of 12 months from the date of issue of the certificate. If this certificate was issued more than 12 months ago, it is recommended that the validity of the determination be confirmed with the Accredited Practitioner and where required an updated certificate issued.

# Bushfire Attack Level (BAL) Certificate

Determined in accordance with AS 3959-2018

This Certificate has been issued by a person accredited by Fire Protection Association Australia under the Bushfire Planning and Design (BPAD) Accreditation Scheme. The certificate details the conclusions of the full Bushfire Attack Level Assessment Report (full report) prepared by the Accredited Practitioner.

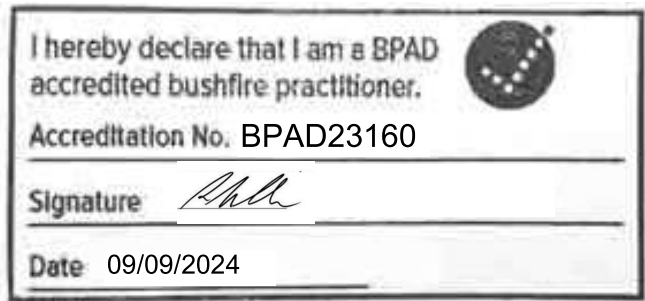
## Property Details and Description of Works

<b>Address Details</b>	<b>Unit no</b>	<b>Street no</b>	<b>Lot no</b>	<b>Street name / Plan Reference</b>	
			138	Offshore Drive	
<b>Local government area</b>	<b>Suburb</b>			<b>State</b>	<b>Postcode</b>
	Port Kennedy			WA	6172
<b>Main BCA class of the building</b>	Class 1		<b>Use(s) of the building</b>	Dwelling	
<b>Description of the building or works</b>	Single Class 1 Dwelling				

## Determination of Highest Bushfire Attack Level

AS 3959 Assessment Procedure	Vegetation Classification	Effective Slope	Separation Distance	BAL
Method 1	Class C Shrubland	Downslope 0-5	18m	BAL - 19

## BPAD Accredited Practitioner Details

<b>Name</b> Rohan Carboon	 <p>I hereby declare that I am a BPAD accredited bushfire practitioner. Accreditation No. BPAD23160 Signature: <i>[Signature]</i> Date: 09/09/2024</p>
<b>Company Details</b> Bushfire Safety Consulting Pty Ltd	
I hereby certify that I have undertaken the assessment of the above site and determined the Bushfire Attack Level stated above in accordance with the requirements of AS 3959-2018	

Authorized Practitioner Stamp

Reliance on the assessment and determination of the Bushfire Attack Level contained in this certificate should not extend beyond a period of 12 months from the date of issue of the certificate. If this certificate was issued more than 12 months ago, it is recommended that the validity of the determination be confirmed with the Accredited Practitioner and where required an updated certificate issued.

# Bushfire Attack Level (BAL) Certificate

Determined in accordance with AS 3959-2018

This Certificate has been issued by a person accredited by Fire Protection Association Australia under the Bushfire Planning and Design (BPAD) Accreditation Scheme. The certificate details the conclusions of the full Bushfire Attack Level Assessment Report (full report) prepared by the Accredited Practitioner.

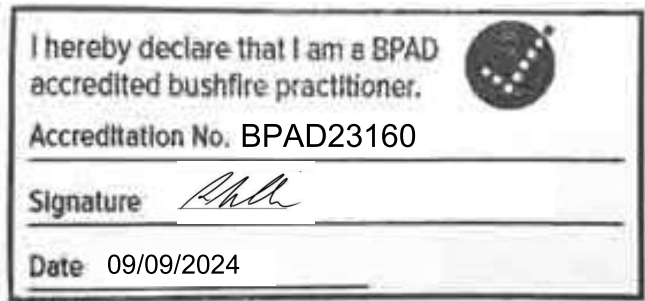
## Property Details and Description of Works

<b>Address Details</b>	<b>Unit no</b>	<b>Street no</b>	<b>Lot no</b>	<b>Street name / Plan Reference</b>	
			139	Offshore Drive	
<b>Local government area</b>	<b>Suburb</b>			<b>State</b>	<b>Postcode</b>
	Port Kennedy			WA	6172
<b>Main BCA class of the building</b>	Class 1		<b>Use(s) of the building</b>	Dwelling	
<b>Description of the building or works</b>	Single Class 1 Dwelling				

## Determination of Highest Bushfire Attack Level

AS 3959 Assessment Procedure	Vegetation Classification	Effective Slope	Separation Distance	BAL
Method 1	Class C Shrubland	Downslope 0-5	17m	BAL - 19

## BPAD Accredited Practitioner Details

<b>Name</b> Rohan Carboon	 <p>I hereby declare that I am a BPAD accredited bushfire practitioner. Accreditation No. BPAD23160 Signature: <i>[Signature]</i> Date: 09/09/2024</p>
<b>Company Details</b> Bushfire Safety Consulting Pty Ltd	
I hereby certify that I have undertaken the assessment of the above site and determined the Bushfire Attack Level stated above in accordance with the requirements of AS 3959-2018	

Authorized Practitioner Stamp

Reliance on the assessment and determination of the Bushfire Attack Level contained in this certificate should not extend beyond a period of 12 months from the date of issue of the certificate. If this certificate was issued more than 12 months ago, it is recommended that the validity of the determination be confirmed with the Accredited Practitioner and where required an updated certificate issued.

# Bushfire Attack Level (BAL) Certificate

Determined in accordance with AS 3959-2018

This Certificate has been issued by a person accredited by Fire Protection Association Australia under the Bushfire Planning and Design (BPAD) Accreditation Scheme. The certificate details the conclusions of the full Bushfire Attack Level Assessment Report (full report) prepared by the Accredited Practitioner.

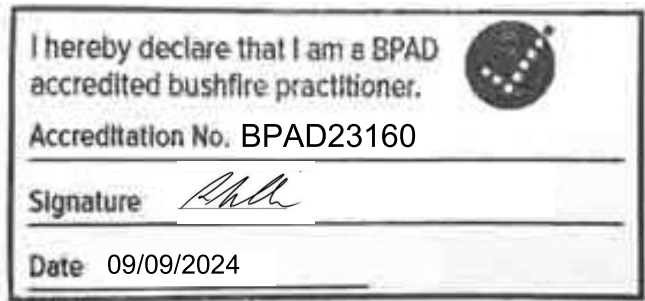
## Property Details and Description of Works

<b>Address Details</b>	<b>Unit no</b>	<b>Street no</b>	<b>Lot no</b>	<b>Street name / Plan Reference</b>	
			140	Offshore Drive	
<b>Local government area</b>	<b>Suburb</b>			<b>State</b>	<b>Postcode</b>
	Port Kennedy			WA	6172
<b>Main BCA class of the building</b>	Class 1		<b>Use(s) of the building</b>	Dwelling	
<b>Description of the building or works</b>	Single Class 1 Dwelling				

## Determination of Highest Bushfire Attack Level

AS 3959 Assessment Procedure	Vegetation Classification	Effective Slope	Separation Distance	BAL
Method 1	Class C Shrubland	Downslope 0-5	17m	BAL - 19

## BPAD Accredited Practitioner Details

<b>Name</b> Rohan Carboon	 <p>I hereby declare that I am a BPAD accredited bushfire practitioner. Accreditation No. BPAD23160 Signature: <i>[Signature]</i> Date: 09/09/2024</p>
<b>Company Details</b> Bushfire Safety Consulting Pty Ltd	
I hereby certify that I have undertaken the assessment of the above site and determined the Bushfire Attack Level stated above in accordance with the requirements of AS 3959-2018	

Authorised Practitioner Stamp

Reliance on the assessment and determination of the Bushfire Attack Level contained in this certificate should not extend beyond a period of 12 months from the date of issue of the certificate. If this certificate was issued more than 12 months ago, it is recommended that the validity of the determination be confirmed with the Accredited Practitioner and where required an updated certificate issued.

# Bushfire Attack Level (BAL) Certificate

Determined in accordance with AS 3959-2018

This Certificate has been issued by a person accredited by Fire Protection Association Australia under the Bushfire Planning and Design (BPAD) Accreditation Scheme. The certificate details the conclusions of the full Bushfire Attack Level Assessment Report (full report) prepared by the Accredited Practitioner.

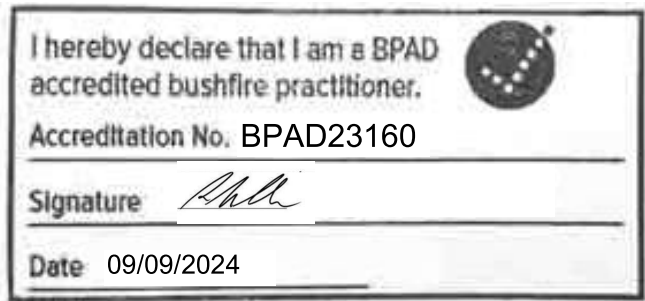
## Property Details and Description of Works

<b>Address Details</b>	<b>Unit no</b>	<b>Street no</b>	<b>Lot no</b>	<b>Street name / Plan Reference</b>	
			143	Longitude Road	
<b>Local government area</b>	<b>Suburb</b>			<b>State</b>	<b>Postcode</b>
	Port Kennedy			WA	6172
<b>Main BCA class of the building</b>	Class 1		<b>Use(s) of the building</b>	Dwelling	
<b>Description of the building or works</b>	Single Class 1 Dwelling				

## Determination of Highest Bushfire Attack Level

AS 3959 Assessment Procedure	Vegetation Classification	Effective Slope	Separation Distance	BAL
Method 1	Class C Shrubland	Down 0-5	42.5m	BAL - 12.5

## BPAD Accredited Practitioner Details

<b>Name</b> Rohan Carboon	 <p>I hereby declare that I am a BPAD accredited bushfire practitioner. Accreditation No. BPAD23160 Signature: <i>[Signature]</i> Date: 09/09/2024</p>
<b>Company Details</b> Bushfire Safety Consulting Pty Ltd	
I hereby certify that I have undertaken the assessment of the above site and determined the Bushfire Attack Level stated above in accordance with the requirements of AS 3959-2018	

Authorized Practitioner Stamp

Reliance on the assessment and determination of the Bushfire Attack Level contained in this certificate should not extend beyond a period of 12 months from the date of issue of the certificate. If this certificate was issued more than 12 months ago, it is recommended that the validity of the determination be confirmed with the Accredited Practitioner and where required an updated certificate issued.

# Bushfire Attack Level (BAL) Certificate

Determined in accordance with AS 3959-2018

This Certificate has been issued by a person accredited by Fire Protection Association Australia under the Bushfire Planning and Design (BPAD) Accreditation Scheme. The certificate details the conclusions of the full Bushfire Attack Level Assessment Report (full report) prepared by the Accredited Practitioner.

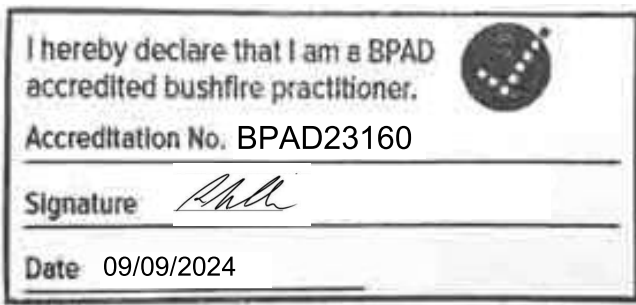
## Property Details and Description of Works

<b>Address Details</b>	<b>Unit no</b>	<b>Street no</b>	<b>Lot no</b> 144	<b>Street name / Plan Reference</b> Longitude Road	
	<b>Suburb</b> Port Kennedy			<b>State</b> WA	<b>Postcode</b> 6172
<b>Local government area</b>	City of Rockingham				
<b>Main BCA class of the building</b>	Class 1	<b>Use(s) of the building</b>	Dwelling		
<b>Description of the building or works</b>	Single Class 1 Dwelling				

## Determination of Highest Bushfire Attack Level

AS 3959 Assessment Procedure	Vegetation Classification	Effective Slope	Separation Distance	BAL
Method 1	Class C Shrubland	Down 0-5	58m	BAL - 12.5

## BPAD Accredited Practitioner Details

<b>Name</b> Rohan Carboon	 <p><i>Authorised Practitioner Stamp</i></p>
<b>Company Details</b> Bushfire Safety Consulting Pty Ltd	
I hereby certify that I have undertaken the assessment of the above site and determined the Bushfire Attack Level stated above in accordance with the requirements of AS 3959-2018	

Reliance on the assessment and determination of the Bushfire Attack Level contained in this certificate should not extend beyond a period of 12 months from the date of issue of the certificate. If this certificate was issued more than 12 months ago, it is recommended that the validity of the determination be confirmed with the Accredited Practitioner and where required an updated certificate issued.

# Bushfire Attack Level (BAL) Certificate

Determined in accordance with AS 3959-2018

This Certificate has been issued by a person accredited by Fire Protection Association Australia under the Bushfire Planning and Design (BPAD) Accreditation Scheme. The certificate details the conclusions of the full Bushfire Attack Level Assessment Report (full report) prepared by the Accredited Practitioner.

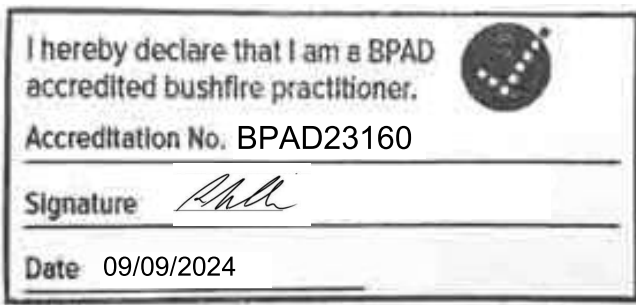
## Property Details and Description of Works

<b>Address Details</b>	<b>Unit no</b>	<b>Street no</b>	<b>Lot no</b>	<b>Street name / Plan Reference</b>	
			145	Longitude Road	
<b>Local government area</b>	<b>Suburb</b>			<b>State</b>	<b>Postcode</b>
	Port Kennedy			WA	6172
<b>Main BCA class of the building</b>	Class 1		<b>Use(s) of the building</b>	Dwelling	
<b>Description of the building or works</b>	Single Class 1 Dwelling				

## Determination of Highest Bushfire Attack Level

AS 3959 Assessment Procedure	Vegetation Classification	Effective Slope	Separation Distance	BAL
Method 1	Class C Shrubland	Down 0-5	72m	BAL - 12.5

## BPAD Accredited Practitioner Details

<b>Name</b> Rohan Carboon	 <p>I hereby declare that I am a BPAD accredited bushfire practitioner. Accreditation No. BPAD23160 Signature: <i>[Signature]</i> Date: 09/09/2024</p>
<b>Company Details</b> Bushfire Safety Consulting Pty Ltd	
I hereby certify that I have undertaken the assessment of the above site and determined the Bushfire Attack Level stated above in accordance with the requirements of AS 3959-2018	

Authorised Practitioner Stamp

Reliance on the assessment and determination of the Bushfire Attack Level contained in this certificate should not extend beyond a period of 12 months from the date of issue of the certificate. If this certificate was issued more than 12 months ago, it is recommended that the validity of the determination be confirmed with the Accredited Practitioner and where required an updated certificate issued.

# Bushfire Attack Level (BAL) Certificate

Determined in accordance with AS 3959-2018

This Certificate has been issued by a person accredited by Fire Protection Association Australia under the Bushfire Planning and Design (BPAD) Accreditation Scheme. The certificate details the conclusions of the full Bushfire Attack Level Assessment Report (full report) prepared by the Accredited Practitioner.

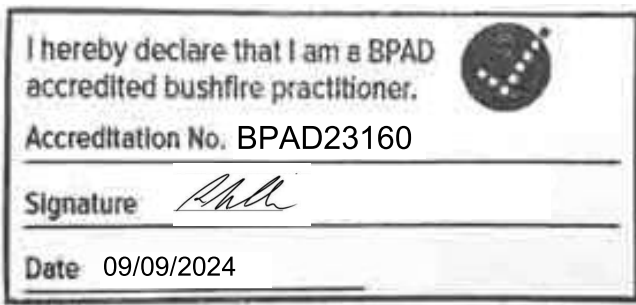
## Property Details and Description of Works

<b>Address Details</b>	<b>Unit no</b>	<b>Street no</b>	<b>Lot no</b> 146	<b>Street name / Plan Reference</b> Longitude Road	
	<b>Suburb</b> Port Kennedy			<b>State</b> WA	<b>Postcode</b> 6172
<b>Local government area</b>	City of Rockingham				
<b>Main BCA class of the building</b>	Class 1	<b>Use(s) of the building</b>	Dwelling		
<b>Description of the building or works</b>	Single Class 1 Dwelling				

## Determination of Highest Bushfire Attack Level

AS 3959 Assessment Procedure	Vegetation Classification	Effective Slope	Separation Distance	BAL
Method 1	Class C Shrubland	Down 0-5	85m	BAL - 12.5

## BPAD Accredited Practitioner Details

<b>Name</b> Rohan Carboon	 <p><i>Authorised Practitioner Stamp</i></p>
<b>Company Details</b> Bushfire Safety Consulting Pty Ltd	
I hereby certify that I have undertaken the assessment of the above site and determined the Bushfire Attack Level stated above in accordance with the requirements of AS 3959-2018	

Reliance on the assessment and determination of the Bushfire Attack Level contained in this certificate should not extend beyond a period of 12 months from the date of issue of the certificate. If this certificate was issued more than 12 months ago, it is recommended that the validity of the determination be confirmed with the Accredited Practitioner and where required an updated certificate issued.



# Bushfire Attack Level (BAL) Certificate

Determined in accordance with AS 3959-2018

This Certificate has been issued by a person accredited by Fire Protection Association Australia under the Bushfire Planning and Design (BPAD) Accreditation Scheme. The certificate details the conclusions of the full Bushfire Attack Level Assessment Report (full report) prepared by the Accredited Practitioner.


## Property Details and Description of Works

Address Details	Unit no	Street no	Lot no	Street name / Plan Reference	
			147	Longitude Road	
Local government area	Suburb			State	Postcode
	Port Kennedy			WA	6172
Main BCA class of the building	Class 1	Use(s) of the building	Dwelling		
Description of the building or works	Single Class 1 Dwelling				

## Determination of Highest Bushfire Attack Level

AS 3959 Assessment Procedure	Vegetation Classification	Effective Slope	Separation Distance	BAL
Method 1	Class C Shrubland	Down 0-5	97m	BAL - 12.5

## BPAD Accredited Practitioner Details

<b>Name</b> Rohan Carboon	 <p><i>Authorized Practitioner Stamp</i></p>
<b>Company Details</b> Bushfire Safety Consulting Pty Ltd	
I hereby certify that I have undertaken the assessment of the above site and determined the Bushfire Attack Level stated above in accordance with the requirements of AS 3959-2018	

Reliance on the assessment and determination of the Bushfire Attack Level contained in this certificate should not extend beyond a period of 12 months from the date of issue of the certificate. If this certificate was issued more than 12 months ago, it is recommended that the validity of the determination be confirmed with the Accredited Practitioner and where required an updated certificate issued.

# Bushfire Attack Level (BAL) Certificate

Determined in accordance with AS 3959-2018

This Certificate has been issued by a person accredited by Fire Protection Association Australia under the Bushfire Planning and Design (BPAD) Accreditation Scheme. The certificate details the conclusions of the full Bushfire Attack Level Assessment Report (full report) prepared by the Accredited Practitioner.


## Property Details and Description of Works

<b>Address Details</b>	<b>Unit no</b>	<b>Street no</b>	<b>Lot no</b> 148	<b>Street name / Plan Reference</b> Longitude Road	
	<b>Suburb</b> Port Kennedy			<b>State</b> WA	<b>Postcode</b> 6172
<b>Local government area</b>	City of Rockingham				
<b>Main BCA class of the building</b>	Class 1	<b>Use(s) of the building</b>	Dwelling		
<b>Description of the building or works</b>	Single Class 1 Dwelling				

## Determination of Highest Bushfire Attack Level

AS 3959 Assessment Procedure	Vegetation Classification	Effective Slope	Separation Distance	BAL
Method 1	Class C Shrubland	Down 0-5	>100m	BAL - LOW

## BPAD Accredited Practitioner Details

<b>Name</b> Rohan Carboon	 <p><i>Authorised Practitioner Stamp</i></p>
<b>Company Details</b> Bushfire Safety Consulting Pty Ltd	
I hereby certify that I have undertaken the assessment of the above site and determined the Bushfire Attack Level stated above in accordance with the requirements of AS 3959-2018	

Reliance on the assessment and determination of the Bushfire Attack Level contained in this certificate should not extend beyond a period of 12 months from the date of issue of the certificate. If this certificate was issued more than 12 months ago, it is recommended that the validity of the determination be confirmed with the Accredited Practitioner and where required an updated certificate issued.

# Bushfire Attack Level (BAL) Certificate

Determined in accordance with AS 3959-2018

This Certificate has been issued by a person accredited by Fire Protection Association Australia under the Bushfire Planning and Design (BPAD) Accreditation Scheme. The certificate details the conclusions of the full Bushfire Attack Level Assessment Report (full report) prepared by the Accredited Practitioner.


## Property Details and Description of Works

<b>Address Details</b>	<b>Unit no</b>	<b>Street no</b>	<b>Lot no</b>	<b>Street name / Plan Reference</b>	
			149	Longitude Road	
<b>Local government area</b>	<b>Suburb</b>			<b>State</b>	<b>Postcode</b>
	Port Kennedy			WA	6172
<b>Main BCA class of the building</b>	City of Rockingham		<b>Class 1</b>	<b>Use(s) of the building</b>	Dwelling
<b>Description of the building or works</b>	Single Class 1 Dwelling				

## Determination of Highest Bushfire Attack Level

AS 3959 Assessment Procedure	Vegetation Classification	Effective Slope	Separation Distance	BAL
Method 1	Class C Shrubland	Down 0-5	>100m	BAL - LOW

## BPAD Accredited Practitioner Details

<b>Name</b> Rohan Carboon	 <p>I hereby declare that I am a BPAD accredited bushfire practitioner. Accreditation No. BPAD23160 Signature: <i>[Signature]</i> Date: 09/09/2024</p> <p style="text-align: center;"><i>Authorised Practitioner Stamp</i></p>
<b>Company Details</b> Bushfire Safety Consulting Pty Ltd	
I hereby certify that I have undertaken the assessment of the above site and determined the Bushfire Attack Level stated above in accordance with the requirements of AS 3959-2018	

Reliance on the assessment and determination of the Bushfire Attack Level contained in this certificate should not extend beyond a period of 12 months from the date of issue of the certificate. If this certificate was issued more than 12 months ago, it is recommended that the validity of the determination be confirmed with the Accredited Practitioner and where required an updated certificate issued.

# Bushfire Attack Level (BAL) Certificate

Determined in accordance with AS 3959-2018

This Certificate has been issued by a person accredited by Fire Protection Association Australia under the Bushfire Planning and Design (BPAD) Accreditation Scheme. The certificate details the conclusions of the full Bushfire Attack Level Assessment Report (full report) prepared by the Accredited Practitioner.

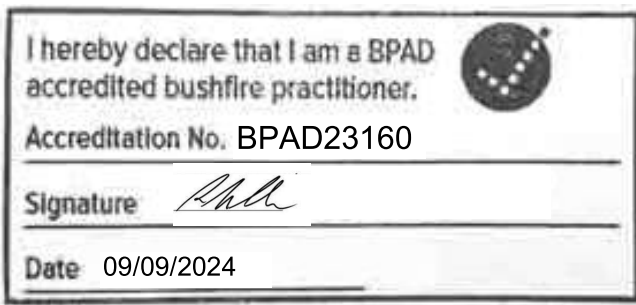
## Property Details and Description of Works

Address Details	Unit no	Street no	Lot no	Street name / Plan Reference	
			150	Longitude Road	
Local government area	Suburb			State	Postcode
	Port Kennedy			WA	6172
Main BCA class of the building	Class 1	Use(s) of the building	Dwelling		
Description of the building or works	Single Class 1 Dwelling				

## Determination of Highest Bushfire Attack Level

AS 3959 Assessment Procedure	Vegetation Classification	Effective Slope	Separation Distance	BAL
Method 1	Class C Shrubland	Flat/upslope	>100m	BAL - LOW

## BPAD Accredited Practitioner Details

<b>Name</b> Rohan Carboon	 <p><i>Authorised Practitioner Stamp</i></p>
<b>Company Details</b> Bushfire Safety Consulting Pty Ltd	
I hereby certify that I have undertaken the assessment of the above site and determined the Bushfire Attack Level stated above in accordance with the requirements of AS 3959-2018	

Reliance on the assessment and determination of the Bushfire Attack Level contained in this certificate should not extend beyond a period of 12 months from the date of issue of the certificate. If this certificate was issued more than 12 months ago, it is recommended that the validity of the determination be confirmed with the Accredited Practitioner and where required an updated certificate issued.

# Bushfire Attack Level (BAL) Certificate

Determined in accordance with AS 3959-2018

This Certificate has been issued by a person accredited by Fire Protection Association Australia under the Bushfire Planning and Design (BPAD) Accreditation Scheme. The certificate details the conclusions of the full Bushfire Attack Level Assessment Report (full report) prepared by the Accredited Practitioner.

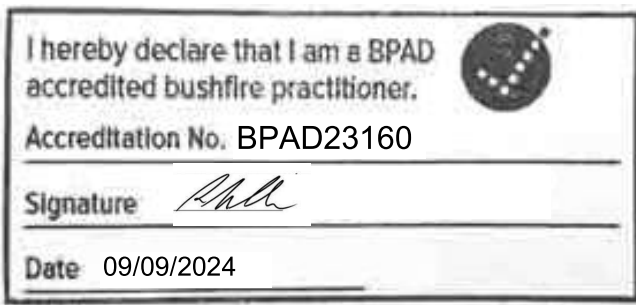
## Property Details and Description of Works

<b>Address Details</b>	<b>Unit no</b>	<b>Street no</b>	<b>Lot no</b> 151	<b>Street name / Plan Reference</b> Longitude Road	
	<b>Suburb</b> Port Kennedy			<b>State</b> WA	<b>Postcode</b> 6172
<b>Local government area</b>	City of Rockingham				
<b>Main BCA class of the building</b>	Class 1	<b>Use(s) of the building</b>	Dwelling		
<b>Description of the building or works</b>	Single Class 1 Dwelling				

## Determination of Highest Bushfire Attack Level

AS 3959 Assessment Procedure	Vegetation Classification	Effective Slope	Separation Distance	BAL
Method 1	Class C Shrubland	Flat/upslope	>100m	BAL - LOW

## BPAD Accredited Practitioner Details

<b>Name</b> Rohan Carboon	 <p><i>Authorised Practitioner Stamp</i></p>
<b>Company Details</b> Bushfire Safety Consulting Pty Ltd	
I hereby certify that I have undertaken the assessment of the above site and determined the Bushfire Attack Level stated above in accordance with the requirements of AS 3959-2018	

Reliance on the assessment and determination of the Bushfire Attack Level contained in this certificate should not extend beyond a period of 12 months from the date of issue of the certificate. If this certificate was issued more than 12 months ago, it is recommended that the validity of the determination be confirmed with the Accredited Practitioner and where required an updated certificate issued.

# Bushfire Attack Level (BAL) Certificate

Determined in accordance with AS 3959-2018

This Certificate has been issued by a person accredited by Fire Protection Association Australia under the Bushfire Planning and Design (BPAD) Accreditation Scheme. The certificate details the conclusions of the full Bushfire Attack Level Assessment Report (full report) prepared by the Accredited Practitioner.

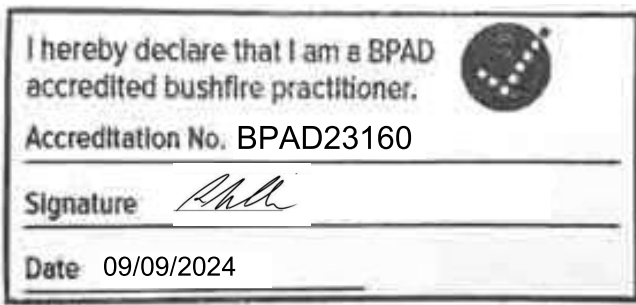
## Property Details and Description of Works

<b>Address Details</b>	<b>Unit no</b>	<b>Street no</b>	<b>Lot no</b>	<b>Street name / Plan Reference</b>	
			152	Longitude Road	
<b>Local government area</b>	<b>Suburb</b>			<b>State</b>	<b>Postcode</b>
	Port Kennedy			WA	6172
<b>Main BCA class of the building</b>	Class 1		<b>Use(s) of the building</b>	Dwelling	
<b>Description of the building or works</b>	Single Class 1 Dwelling				

## Determination of Highest Bushfire Attack Level

AS 3959 Assessment Procedure	Vegetation Classification	Effective Slope	Separation Distance	BAL
Method 1	Class C Shrubland	Flat/upslope	>100m	BAL - LOW

## BPAD Accredited Practitioner Details

<b>Name</b> Rohan Carboon	 <p>I hereby declare that I am a BPAD accredited bushfire practitioner. Accreditation No. BPAD23160 Signature: <i>[Signature]</i> Date: 09/09/2024</p>
<b>Company Details</b> Bushfire Safety Consulting Pty Ltd	
I hereby certify that I have undertaken the assessment of the above site and determined the Bushfire Attack Level stated above in accordance with the requirements of AS 3959-2018	

Authorized Practitioner Stamp

Reliance on the assessment and determination of the Bushfire Attack Level contained in this certificate should not extend beyond a period of 12 months from the date of issue of the certificate. If this certificate was issued more than 12 months ago, it is recommended that the validity of the determination be confirmed with the Accredited Practitioner and where required an updated certificate issued.

# Bushfire Attack Level (BAL) Certificate

Determined in accordance with AS 3959-2018

This Certificate has been issued by a person accredited by Fire Protection Association Australia under the Bushfire Planning and Design (BPAD) Accreditation Scheme. The certificate details the conclusions of the full Bushfire Attack Level Assessment Report (full report) prepared by the Accredited Practitioner.

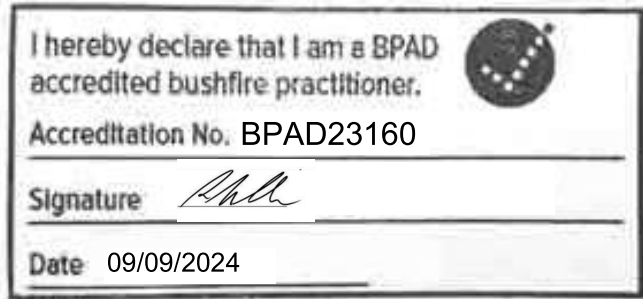
## Property Details and Description of Works

<b>Address Details</b>	<b>Unit no</b>	<b>Street no</b>	<b>Lot no</b>	<b>Street name / Plan Reference</b>	
			153	Longitude Road	
<b>Local government area</b>	<b>Suburb</b>			<b>State</b>	<b>Postcode</b>
	Port Kennedy			WA	6172
<b>Main BCA class of the building</b>	City of Rockingham		<b>Class 1</b>	<b>Use(s) of the building</b>	Dwelling
<b>Description of the building or works</b>	Single Class 1 Dwelling				

## Determination of Highest Bushfire Attack Level

AS 3959 Assessment Procedure	Vegetation Classification	Effective Slope	Separation Distance	BAL
Method 1	Class C Shrubland	Flat/upslope	>100m	BAL - LOW

## BPAD Accredited Practitioner Details

<b>Name</b> Rohan Carboon	 <p>I hereby declare that I am a BPAD accredited bushfire practitioner. Accreditation No. BPAD23160 Signature: <i>[Signature]</i> Date: 09/09/2024</p>
<b>Company Details</b> Bushfire Safety Consulting Pty Ltd	
I hereby certify that I have undertaken the assessment of the above site and determined the Bushfire Attack Level stated above in accordance with the requirements of AS 3959-2018	

Authorized Practitioner Stamp

Reliance on the assessment and determination of the Bushfire Attack Level contained in this certificate should not extend beyond a period of 12 months from the date of issue of the certificate. If this certificate was issued more than 12 months ago, it is recommended that the validity of the determination be confirmed with the Accredited Practitioner and where required an updated certificate issued.

# Bushfire Attack Level (BAL) Certificate

Determined in accordance with AS 3959-2018

This Certificate has been issued by a person accredited by Fire Protection Association Australia under the Bushfire Planning and Design (BPAD) Accreditation Scheme. The certificate details the conclusions of the full Bushfire Attack Level Assessment Report (full report) prepared by the Accredited Practitioner.

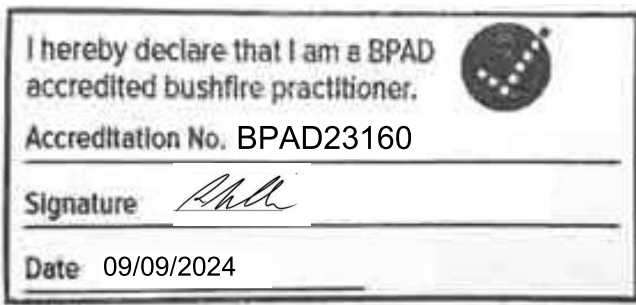
## Property Details and Description of Works

Address Details	Unit no	Street no	Lot no	Street name / Plan Reference	
			154	Longitude Road	
Local government area	Suburb			State	Postcode
	Port Kennedy			WA	6172
Main BCA class of the building	Class 1	Use(s) of the building	Dwelling		
Description of the building or works	Single Class 1 Dwelling				

## Determination of Highest Bushfire Attack Level

AS 3959 Assessment Procedure	Vegetation Classification	Effective Slope	Separation Distance	BAL
Method 1	Class C Shrubland	Flat/upslope	>100m	BAL - LOW

## BPAD Accredited Practitioner Details

<b>Name</b> Rohan Carboon	 <p>I hereby declare that I am a BPAD accredited bushfire practitioner.          Accreditation No. BPAD23160          Signature: <i>[Signature]</i>          Date: 09/09/2024</p>
<b>Company Details</b> Bushfire Safety Consulting Pty Ltd	
I hereby certify that I have undertaken the assessment of the above site and determined the Bushfire Attack Level stated above in accordance with the requirements of AS 3959-2018	

Authorized Practitioner Stamp

Reliance on the assessment and determination of the Bushfire Attack Level contained in this certificate should not extend beyond a period of 12 months from the date of issue of the certificate. If this certificate was issued more than 12 months ago, it is recommended that the validity of the determination be confirmed with the Accredited Practitioner and where required an updated certificate issued.



# Bushfire Attack Level (BAL) Certificate

Determined in accordance with AS 3959-2018

This Certificate has been issued by a person accredited by Fire Protection Association Australia under the Bushfire Planning and Design (BPAD) Accreditation Scheme. The certificate details the conclusions of the full Bushfire Attack Level Assessment Report (full report) prepared by the Accredited Practitioner.


## Property Details and Description of Works

<b>Address Details</b>	<b>Unit no</b>	<b>Street no</b>	<b>Lot no</b>	<b>Street name / Plan Reference</b>	
			155	Longitude Road	
<b>Local government area</b>	<b>Suburb</b>			<b>State</b>	<b>Postcode</b>
	Port Kennedy			WA	6172
<b>Main BCA class of the building</b>	City of Rockingham		<b>Class 1</b>	<b>Use(s) of the building</b>	Dwelling
<b>Description of the building or works</b>	Single Class 1 Dwelling				

## Determination of Highest Bushfire Attack Level

AS 3959 Assessment Procedure	Vegetation Classification	Effective Slope	Separation Distance	BAL
Method 1	Class C Shrubland	Flat/upslope	>100m	BAL - LOW

## BPAD Accredited Practitioner Details

<b>Name</b> Rohan Carboon	 <p>I hereby declare that I am a BPAD accredited bushfire practitioner. Accreditation No. BPAD23160 Signature: <i>[Signature]</i> Date: 09/09/2024</p> <p style="text-align: center;"><i>Authorised Practitioner Stamp</i></p>
<b>Company Details</b> Bushfire Safety Consulting Pty Ltd	
I hereby certify that I have undertaken the assessment of the above site and determined the Bushfire Attack Level stated above in accordance with the requirements of AS 3959-2018	

Reliance on the assessment and determination of the Bushfire Attack Level contained in this certificate should not extend beyond a period of 12 months from the date of issue of the certificate. If this certificate was issued more than 12 months ago, it is recommended that the validity of the determination be confirmed with the Accredited Practitioner and where required an updated certificate issued.

# Bushfire Attack Level (BAL) Certificate

Determined in accordance with AS 3959-2018

This Certificate has been issued by a person accredited by Fire Protection Association Australia under the Bushfire Planning and Design (BPAD) Accreditation Scheme. The certificate details the conclusions of the full Bushfire Attack Level Assessment Report (full report) prepared by the Accredited Practitioner.


## Property Details and Description of Works

Address Details	Unit no	Street no	Lot no	Street name / Plan Reference	
			156	Longitude Road	
Local government area	Suburb			State	Postcode
	Port Kennedy			WA	6172
Main BCA class of the building	Class 1	Use(s) of the building	Dwelling		
Description of the building or works	Single Class 1 Dwelling				

## Determination of Highest Bushfire Attack Level

AS 3959 Assessment Procedure	Vegetation Classification	Effective Slope	Separation Distance	BAL
Method 1	Class C Shrubland	Flat/upslope	>100m	BAL - LOW

## BPAD Accredited Practitioner Details

<b>Name</b> Rohan Carboon	 <p>I hereby declare that I am a BPAD accredited bushfire practitioner.          Accreditation No. BPAD23160          Signature: <i>[Signature]</i>          Date: 09/09/2024</p>
<b>Company Details</b> Bushfire Safety Consulting Pty Ltd	
I hereby certify that I have undertaken the assessment of the above site and determined the Bushfire Attack Level stated above in accordance with the requirements of AS 3959-2018	

Authorized Practitioner Stamp

Reliance on the assessment and determination of the Bushfire Attack Level contained in this certificate should not extend beyond a period of 12 months from the date of issue of the certificate. If this certificate was issued more than 12 months ago, it is recommended that the validity of the determination be confirmed with the Accredited Practitioner and where required an updated certificate issued.

# Bushfire Attack Level (BAL) Certificate

Determined in accordance with AS 3959-2018

This Certificate has been issued by a person accredited by Fire Protection Association Australia under the Bushfire Planning and Design (BPAD) Accreditation Scheme. The certificate details the conclusions of the full Bushfire Attack Level Assessment Report (full report) prepared by the Accredited Practitioner.

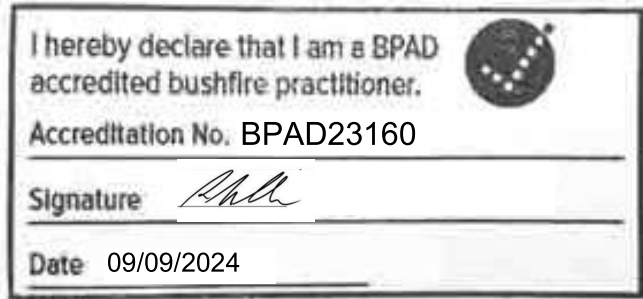
## Property Details and Description of Works

Address Details	Unit no	Street no	Lot no	Street name / Plan Reference	
			169	Longitude Road	
Local government area	Suburb			State	Postcode
	Port Kennedy			WA	6172
Main BCA class of the building	Class 1	Use(s) of the building	Dwelling		
Description of the building or works	Single Class 1 Dwelling				

## Determination of Highest Bushfire Attack Level

AS 3959 Assessment Procedure	Vegetation Classification	Effective Slope	Separation Distance	BAL
Method 1	Class C Shrubland	Flat/upslope	>100m	BAL - LOW

## BPAD Accredited Practitioner Details

<b>Name</b> Rohan Carboon	 <p><i>Authorised Practitioner Stamp</i></p>
<b>Company Details</b> Bushfire Safety Consulting Pty Ltd	
I hereby certify that I have undertaken the assessment of the above site and determined the Bushfire Attack Level stated above in accordance with the requirements of AS 3959-2018	

Reliance on the assessment and determination of the Bushfire Attack Level contained in this certificate should not extend beyond a period of 12 months from the date of issue of the certificate. If this certificate was issued more than 12 months ago, it is recommended that the validity of the determination be confirmed with the Accredited Practitioner and where required an updated certificate issued.

# Bushfire Attack Level (BAL) Certificate

Determined in accordance with AS 3959-2018

This Certificate has been issued by a person accredited by Fire Protection Association Australia under the Bushfire Planning and Design (BPAD) Accreditation Scheme. The certificate details the conclusions of the full Bushfire Attack Level Assessment Report (full report) prepared by the Accredited Practitioner.

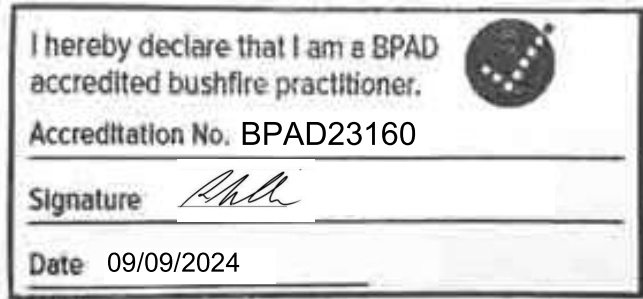
## Property Details and Description of Works

Address Details	Unit no	Street no	Lot no	Street name / Plan Reference	
			170	Longitude Road	
Local government area	Suburb			State	Postcode
	Port Kennedy			WA	6172
Main BCA class of the building	Class 1	Use(s) of the building	Dwelling		
Description of the building or works	Single Class 1 Dwelling				

## Determination of Highest Bushfire Attack Level

AS 3959 Assessment Procedure	Vegetation Classification	Effective Slope	Separation Distance	BAL
Method 1	Class C Shrubland	Flat/upslope	>100m	BAL - LOW

## BPAD Accredited Practitioner Details

<b>Name</b> Rohan Carboon	 <p><i>Authorised Practitioner Stamp</i></p>
<b>Company Details</b> Bushfire Safety Consulting Pty Ltd	
I hereby certify that I have undertaken the assessment of the above site and determined the Bushfire Attack Level stated above in accordance with the requirements of AS 3959-2018	

Reliance on the assessment and determination of the Bushfire Attack Level contained in this certificate should not extend beyond a period of 12 months from the date of issue of the certificate. If this certificate was issued more than 12 months ago, it is recommended that the validity of the determination be confirmed with the Accredited Practitioner and where required an updated certificate issued.

# Bushfire Attack Level (BAL) Certificate

Determined in accordance with AS 3959-2018

This Certificate has been issued by a person accredited by Fire Protection Association Australia under the Bushfire Planning and Design (BPAD) Accreditation Scheme. The certificate details the conclusions of the full Bushfire Attack Level Assessment Report (full report) prepared by the Accredited Practitioner.

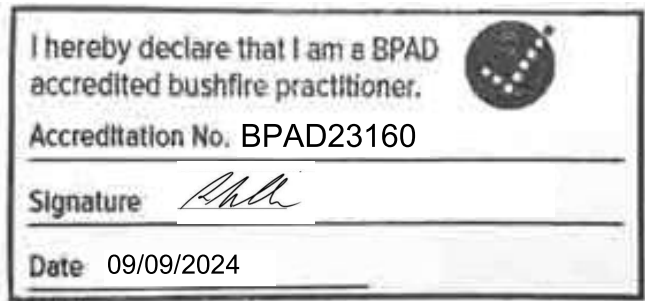
## Property Details and Description of Works

Address Details	Unit no	Street no	Lot no 171	Street name / Plan Reference Longitude Road	
	Suburb Port Kennedy			State WA	Postcode 6172
Local government area	City of Rockingham				
Main BCA class of the building	Class 1	Use(s) of the building	Dwelling		
Description of the building or works	Single Class 1 Dwelling				

## Determination of Highest Bushfire Attack Level

AS 3959 Assessment Procedure	Vegetation Classification	Effective Slope	Separation Distance	BAL
Method 1	Class C Shrubland	Flat/upslope	>100m	BAL - LOW

## BPAD Accredited Practitioner Details

<b>Name</b> Rohan Carboon	 <p><i>Authorised Practitioner Stamp</i></p>
<b>Company Details</b> Bushfire Safety Consulting Pty Ltd	
I hereby certify that I have undertaken the assessment of the above site and determined the Bushfire Attack Level stated above in accordance with the requirements of AS 3959-2018	

Reliance on the assessment and determination of the Bushfire Attack Level contained in this certificate should not extend beyond a period of 12 months from the date of issue of the certificate. If this certificate was issued more than 12 months ago, it is recommended that the validity of the determination be confirmed with the Accredited Practitioner and where required an updated certificate issued.

# Bushfire Attack Level (BAL) Certificate

Determined in accordance with AS 3959-2018

This Certificate has been issued by a person accredited by Fire Protection Association Australia under the Bushfire Planning and Design (BPAD) Accreditation Scheme. The certificate details the conclusions of the full Bushfire Attack Level Assessment Report (full report) prepared by the Accredited Practitioner.

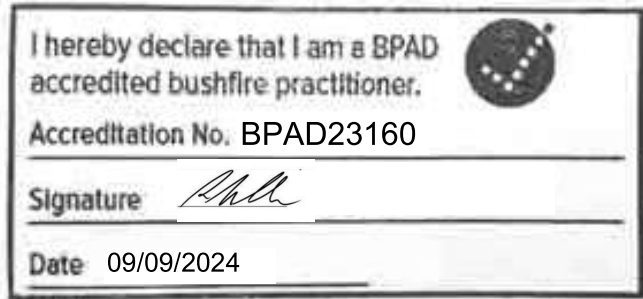
## Property Details and Description of Works

<b>Address Details</b>	<b>Unit no</b>	<b>Street no</b>	<b>Lot no</b>	<b>Street name / Plan Reference</b>	
			172	Longitude Road	
<b>Local government area</b>	<b>Suburb</b>			<b>State</b>	<b>Postcode</b>
	Port Kennedy			WA	6172
<b>Main BCA class of the building</b>	City of Rockingham		<b>Class 1</b>	<b>Use(s) of the building</b>	Dwelling
<b>Description of the building or works</b>	Single Class 1 Dwelling				

## Determination of Highest Bushfire Attack Level

AS 3959 Assessment Procedure	Vegetation Classification	Effective Slope	Separation Distance	BAL
Method 1	Class C Shrubland	Flat/upslope	>100m	BAL - LOW

## BPAD Accredited Practitioner Details

<b>Name</b> Rohan Carboon	 <p>I hereby declare that I am a BPAD accredited bushfire practitioner. Accreditation No. BPAD23160 Signature: <i>[Signature]</i> Date: 09/09/2024</p> <p style="text-align: center;"><i>Authorised Practitioner Stamp</i></p>
<b>Company Details</b> Bushfire Safety Consulting Pty Ltd	
I hereby certify that I have undertaken the assessment of the above site and determined the Bushfire Attack Level stated above in accordance with the requirements of AS 3959-2018	

Reliance on the assessment and determination of the Bushfire Attack Level contained in this certificate should not extend beyond a period of 12 months from the date of issue of the certificate. If this certificate was issued more than 12 months ago, it is recommended that the validity of the determination be confirmed with the Accredited Practitioner and where required an updated certificate issued.

# Bushfire Attack Level (BAL) Certificate

Determined in accordance with AS 3959-2018

This Certificate has been issued by a person accredited by Fire Protection Association Australia under the Bushfire Planning and Design (BPAD) Accreditation Scheme. The certificate details the conclusions of the full Bushfire Attack Level Assessment Report (full report) prepared by the Accredited Practitioner.

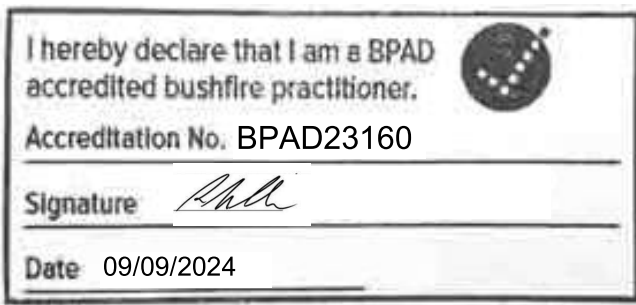
## Property Details and Description of Works

<b>Address Details</b>	<b>Unit no</b>	<b>Street no</b>	<b>Lot no</b> 173	<b>Street name / Plan Reference</b> Longitude Road	
	<b>Suburb</b> Port Kennedy			<b>State</b> WA	<b>Postcode</b> 6172
<b>Local government area</b>	City of Rockingham				
<b>Main BCA class of the building</b>	Class 1	<b>Use(s) of the building</b>	Dwelling		
<b>Description of the building or works</b>	Single Class 1 Dwelling				

## Determination of Highest Bushfire Attack Level

AS 3959 Assessment Procedure	Vegetation Classification	Effective Slope	Separation Distance	BAL
Method 1	Class C Shrubland	Flat/upslope	>100m	BAL - LOW

## BPAD Accredited Practitioner Details

<b>Name</b> Rohan Carboon	 <p><i>Authorised Practitioner Stamp</i></p>
<b>Company Details</b> Bushfire Safety Consulting Pty Ltd	
I hereby certify that I have undertaken the assessment of the above site and determined the Bushfire Attack Level stated above in accordance with the requirements of AS 3959-2018	

Reliance on the assessment and determination of the Bushfire Attack Level contained in this certificate should not extend beyond a period of 12 months from the date of issue of the certificate. If this certificate was issued more than 12 months ago, it is recommended that the validity of the determination be confirmed with the Accredited Practitioner and where required an updated certificate issued.

# Bushfire Attack Level (BAL) Certificate

Determined in accordance with AS 3959-2018

This Certificate has been issued by a person accredited by Fire Protection Association Australia under the Bushfire Planning and Design (BPAD) Accreditation Scheme. The certificate details the conclusions of the full Bushfire Attack Level Assessment Report (full report) prepared by the Accredited Practitioner.

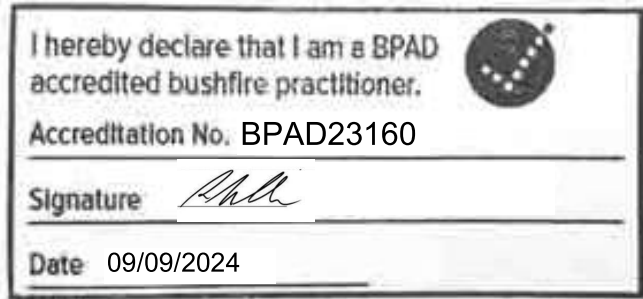
## Property Details and Description of Works

Address Details	Unit no	Street no	Lot no	Street name / Plan Reference	
			174	Longitude Road	
Local government area	Suburb			State	Postcode
	Port Kennedy			WA	6172
Main BCA class of the building	Class 1	Use(s) of the building	Dwelling		
Description of the building or works	Single Class 1 Dwelling				

## Determination of Highest Bushfire Attack Level

AS 3959 Assessment Procedure	Vegetation Classification	Effective Slope	Separation Distance	BAL
Method 1	Class C Shrubland	Flat/upslope	>100m	BAL - LOW

## BPAD Accredited Practitioner Details

<b>Name</b> Rohan Carboon	 <p><i>Authorised Practitioner Stamp</i></p>
<b>Company Details</b> Bushfire Safety Consulting Pty Ltd	
I hereby certify that I have undertaken the assessment of the above site and determined the Bushfire Attack Level stated above in accordance with the requirements of AS 3959-2018	

Reliance on the assessment and determination of the Bushfire Attack Level contained in this certificate should not extend beyond a period of 12 months from the date of issue of the certificate. If this certificate was issued more than 12 months ago, it is recommended that the validity of the determination be confirmed with the Accredited Practitioner and where required an updated certificate issued.



# Bushfire Attack Level (BAL) Certificate

Determined in accordance with AS 3959-2018

This Certificate has been issued by a person accredited by Fire Protection Association Australia under the Bushfire Planning and Design (BPAD) Accreditation Scheme. The certificate details the conclusions of the full Bushfire Attack Level Assessment Report (full report) prepared by the Accredited Practitioner.

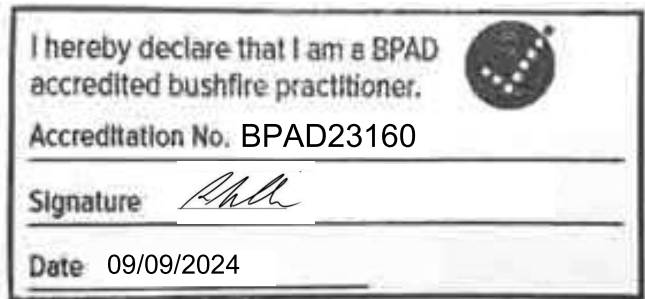
## Property Details and Description of Works

<b>Address Details</b>	<b>Unit no</b>	<b>Street no</b>	<b>Lot no</b> 175	<b>Street name / Plan Reference</b> Longitude Road	
	<b>Suburb</b> Port Kennedy			<b>State</b> WA	<b>Postcode</b> 6172
<b>Local government area</b>	City of Rockingham				
<b>Main BCA class of the building</b>	Class 1	<b>Use(s) of the building</b>	Dwelling		
<b>Description of the building or works</b>	Single Class 1 Dwelling				

## Determination of Highest Bushfire Attack Level

AS 3959 Assessment Procedure	Vegetation Classification	Effective Slope	Separation Distance	BAL
Method 1	Class C Shrubland	Flat/upslope	>100m	BAL - LOW

## BPAD Accredited Practitioner Details

<b>Name</b> Rohan Carboon	 <p><i>Authorised Practitioner Stamp</i></p>
<b>Company Details</b> Bushfire Safety Consulting Pty Ltd	
I hereby certify that I have undertaken the assessment of the above site and determined the Bushfire Attack Level stated above in accordance with the requirements of AS 3959-2018	

Reliance on the assessment and determination of the Bushfire Attack Level contained in this certificate should not extend beyond a period of 12 months from the date of issue of the certificate. If this certificate was issued more than 12 months ago, it is recommended that the validity of the determination be confirmed with the Accredited Practitioner and where required an updated certificate issued.

# Bushfire Attack Level (BAL) Certificate

Determined in accordance with AS 3959-2018

This Certificate has been issued by a person accredited by Fire Protection Association Australia under the Bushfire Planning and Design (BPAD) Accreditation Scheme. The certificate details the conclusions of the full Bushfire Attack Level Assessment Report (full report) prepared by the Accredited Practitioner.

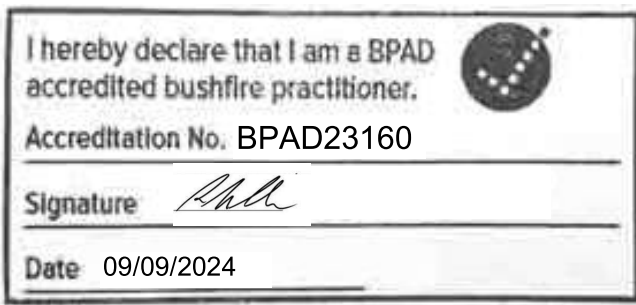
## Property Details and Description of Works

<b>Address Details</b>	<b>Unit no</b>	<b>Street no</b>	<b>Lot no</b> 176	<b>Street name / Plan Reference</b> Longitude Road	
	<b>Suburb</b> Port Kennedy			<b>State</b> WA	<b>Postcode</b> 6172
<b>Local government area</b>	City of Rockingham				
<b>Main BCA class of the building</b>	Class 1	<b>Use(s) of the building</b>	Dwelling		
<b>Description of the building or works</b>	Single Class 1 Dwelling				

## Determination of Highest Bushfire Attack Level

AS 3959 Assessment Procedure	Vegetation Classification	Effective Slope	Separation Distance	BAL
Method 1	Class C Shrubland	Downslope 0-5	>100m	BAL - LOW

## BPAD Accredited Practitioner Details

<b>Name</b> Rohan Carboon	 <p><i>Authorised Practitioner Stamp</i></p>
<b>Company Details</b> Bushfire Safety Consulting Pty Ltd	
I hereby certify that I have undertaken the assessment of the above site and determined the Bushfire Attack Level stated above in accordance with the requirements of AS 3959-2018	

Reliance on the assessment and determination of the Bushfire Attack Level contained in this certificate should not extend beyond a period of 12 months from the date of issue of the certificate. If this certificate was issued more than 12 months ago, it is recommended that the validity of the determination be confirmed with the Accredited Practitioner and where required an updated certificate issued.

# Bushfire Attack Level (BAL) Certificate

Determined in accordance with AS 3959-2018

This Certificate has been issued by a person accredited by Fire Protection Association Australia under the Bushfire Planning and Design (BPAD) Accreditation Scheme. The certificate details the conclusions of the full Bushfire Attack Level Assessment Report (full report) prepared by the Accredited Practitioner.

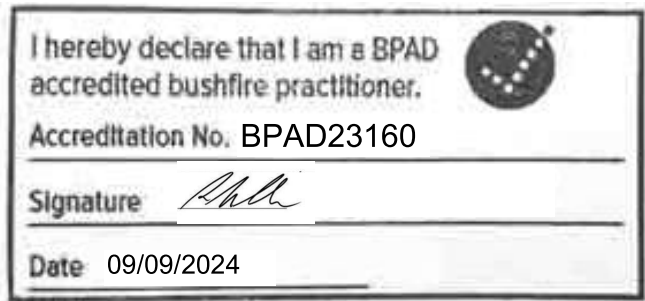
## Property Details and Description of Works

Address Details	Unit no	Street no	Lot no 177	Street name / Plan Reference Longitude Road	
	Suburb Port Kennedy			State WA	Postcode 6172
Local government area	City of Rockingham				
Main BCA class of the building	Class 1	Use(s) of the building	Dwelling		
Description of the building or works	Single Class 1 Dwelling				

## Determination of Highest Bushfire Attack Level

AS 3959 Assessment Procedure	Vegetation Classification	Effective Slope	Separation Distance	BAL
Method 1	Class C Shrubland	Downslope 0-5	>100m	BAL - LOW

## BPAD Accredited Practitioner Details

<b>Name</b> Rohan Carboon	 <p><i>Authorised Practitioner Stamp</i></p>
<b>Company Details</b> Bushfire Safety Consulting Pty Ltd	
I hereby certify that I have undertaken the assessment of the above site and determined the Bushfire Attack Level stated above in accordance with the requirements of AS 3959-2018	

Reliance on the assessment and determination of the Bushfire Attack Level contained in this certificate should not extend beyond a period of 12 months from the date of issue of the certificate. If this certificate was issued more than 12 months ago, it is recommended that the validity of the determination be confirmed with the Accredited Practitioner and where required an updated certificate issued.

# Bushfire Attack Level (BAL) Certificate

Determined in accordance with AS 3959-2018

This Certificate has been issued by a person accredited by Fire Protection Association Australia under the Bushfire Planning and Design (BPAD) Accreditation Scheme. The certificate details the conclusions of the full Bushfire Attack Level Assessment Report (full report) prepared by the Accredited Practitioner.

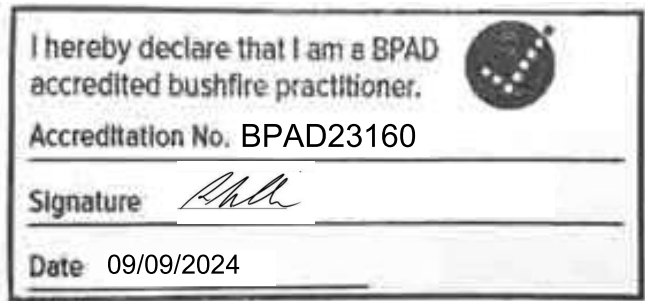
## Property Details and Description of Works

<b>Address Details</b>	<b>Unit no</b>	<b>Street no</b>	<b>Lot no</b> 178	<b>Street name / Plan Reference</b> Longitude Road	
	<b>Suburb</b> Port Kennedy			<b>State</b> WA	<b>Postcode</b> 6172
<b>Local government area</b>	City of Rockingham				
<b>Main BCA class of the building</b>	Class 1	<b>Use(s) of the building</b>	Dwelling		
<b>Description of the building or works</b>	Single Class 1 Dwelling				

## Determination of Highest Bushfire Attack Level

AS 3959 Assessment Procedure	Vegetation Classification	Effective Slope	Separation Distance	BAL
Method 1	Class C Shrubland	Downslope 0-5	>100m	BAL - LOW

## BPAD Accredited Practitioner Details

<p><b>Name</b> Rohan Carboon</p> <p><b>Company Details</b> Bushfire Safety Consulting Pty Ltd</p> <p>I hereby certify that I have undertaken the assessment of the above site and determined the Bushfire Attack Level stated above in accordance with the requirements of AS 3959-2018</p>	 <p><i>Authorized Practitioner Stamp</i></p>
---	--

Reliance on the assessment and determination of the Bushfire Attack Level contained in this certificate should not extend beyond a period of 12 months from the date of issue of the certificate. If this certificate was issued more than 12 months ago, it is recommended that the validity of the determination be confirmed with the Accredited Practitioner and where required an updated certificate issued.

# Bushfire Attack Level (BAL) Certificate

Determined in accordance with AS 3959-2018

This Certificate has been issued by a person accredited by Fire Protection Association Australia under the Bushfire Planning and Design (BPAD) Accreditation Scheme. The certificate details the conclusions of the full Bushfire Attack Level Assessment Report (full report) prepared by the Accredited Practitioner.

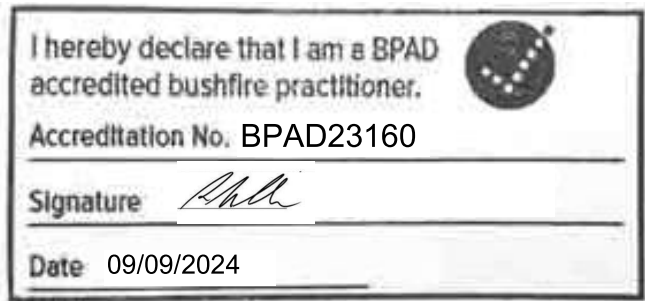
## Property Details and Description of Works

Address Details	Unit no	Street no	Lot no	Street name / Plan Reference	
			179	Longitude Road	
Local government area	Suburb			State	Postcode
	Port Kennedy			WA	6172
Main BCA class of the building	Class 1	Use(s) of the building	Dwelling		
Description of the building or works	Single Class 1 Dwelling				

## Determination of Highest Bushfire Attack Level

AS 3959 Assessment Procedure	Vegetation Classification	Effective Slope	Separation Distance	BAL
Method 1	Class C Shrubland	Downslope 0-5	>100m	BAL - LOW

## BPAD Accredited Practitioner Details

<b>Name</b> Rohan Carboon	 <p><i>Authorized Practitioner Stamp</i></p>
<b>Company Details</b> Bushfire Safety Consulting Pty Ltd	
I hereby certify that I have undertaken the assessment of the above site and determined the Bushfire Attack Level stated above in accordance with the requirements of AS 3959-2018	

Reliance on the assessment and determination of the Bushfire Attack Level contained in this certificate should not extend beyond a period of 12 months from the date of issue of the certificate. If this certificate was issued more than 12 months ago, it is recommended that the validity of the determination be confirmed with the Accredited Practitioner and where required an updated certificate issued.

# Bushfire Attack Level (BAL) Certificate

Determined in accordance with AS 3959-2018

This Certificate has been issued by a person accredited by Fire Protection Association Australia under the Bushfire Planning and Design (BPAD) Accreditation Scheme. The certificate details the conclusions of the full Bushfire Attack Level Assessment Report (full report) prepared by the Accredited Practitioner.

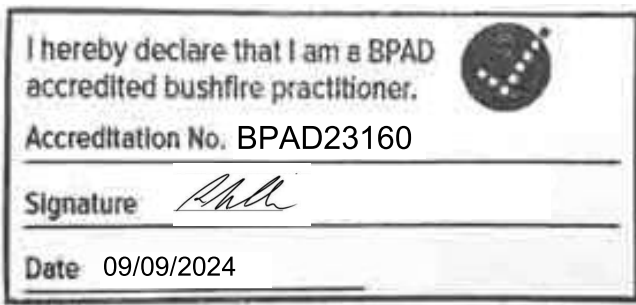
## Property Details and Description of Works

Address Details	Unit no	Street no	Lot no	Street name / Plan Reference	
			180	Longitude Road	
Local government area	Suburb			State	Postcode
	Port Kennedy			WA	6172
Main BCA class of the building	Class 1	Use(s) of the building	Dwelling		
Description of the building or works	Single Class 1 Dwelling				

## Determination of Highest Bushfire Attack Level

AS 3959 Assessment Procedure	Vegetation Classification	Effective Slope	Separation Distance	BAL
Method 1	Class C Shrubland	Downslope 0-5	>100m	BAL - LOW

## BPAD Accredited Practitioner Details

<b>Name</b> Rohan Carboon	 <p><i>Authorized Practitioner Stamp</i></p>
<b>Company Details</b> Bushfire Safety Consulting Pty Ltd	
I hereby certify that I have undertaken the assessment of the above site and determined the Bushfire Attack Level stated above in accordance with the requirements of AS 3959-2018	

Reliance on the assessment and determination of the Bushfire Attack Level contained in this certificate should not extend beyond a period of 12 months from the date of issue of the certificate. If this certificate was issued more than 12 months ago, it is recommended that the validity of the determination be confirmed with the Accredited Practitioner and where required an updated certificate issued.

# Bushfire Attack Level (BAL) Certificate

Determined in accordance with AS 3959-2018

This Certificate has been issued by a person accredited by Fire Protection Association Australia under the Bushfire Planning and Design (BPAD) Accreditation Scheme. The certificate details the conclusions of the full Bushfire Attack Level Assessment Report (full report) prepared by the Accredited Practitioner.

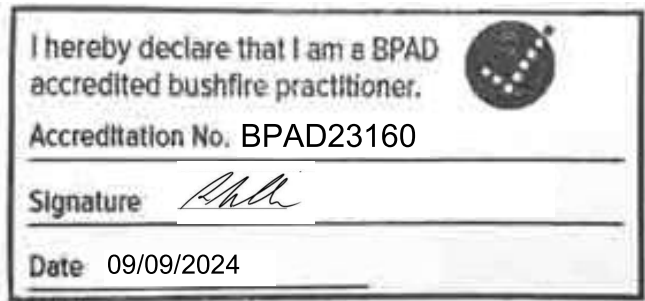
## Property Details and Description of Works

Address Details	Unit no	Street no	Lot no	Street name / Plan Reference	
			181	Longitude Road	
Local government area	Suburb			State	Postcode
	Port Kennedy			WA	6172
Main BCA class of the building	Class 1	Use(s) of the building	Dwelling		
Description of the building or works	Single Class 1 Dwelling				

## Determination of Highest Bushfire Attack Level

AS 3959 Assessment Procedure	Vegetation Classification	Effective Slope	Separation Distance	BAL
Method 1	Class C Shrubland	Downslope 0-5	>100m	BAL - LOW

## BPAD Accredited Practitioner Details

<b>Name</b> Rohan Carboon	 <p>I hereby declare that I am a BPAD accredited bushfire practitioner.          Accreditation No. BPAD23160          Signature: <i>[Signature]</i>          Date: 09/09/2024</p>
<b>Company Details</b> Bushfire Safety Consulting Pty Ltd	
I hereby certify that I have undertaken the assessment of the above site and determined the Bushfire Attack Level stated above in accordance with the requirements of AS 3959-2018	

Authorized Practitioner Stamp

Reliance on the assessment and determination of the Bushfire Attack Level contained in this certificate should not extend beyond a period of 12 months from the date of issue of the certificate. If this certificate was issued more than 12 months ago, it is recommended that the validity of the determination be confirmed with the Accredited Practitioner and where required an updated certificate issued.

# Bushfire Attack Level (BAL) Certificate

Determined in accordance with AS 3959-2018

This Certificate has been issued by a person accredited by Fire Protection Association Australia under the Bushfire Planning and Design (BPAD) Accreditation Scheme. The certificate details the conclusions of the full Bushfire Attack Level Assessment Report (full report) prepared by the Accredited Practitioner.

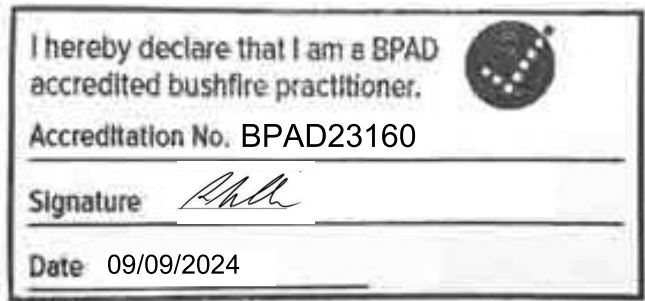
## Property Details and Description of Works

Address Details	Unit no	Street no	Lot no	Street name / Plan Reference	
			182	Longitude Road	
Local government area	Suburb			State	Postcode
	Port Kennedy			WA	6172
Main BCA class of the building	Class 1	Use(s) of the building	Dwelling		
Description of the building or works	Single Class 1 Dwelling				

## Determination of Highest Bushfire Attack Level

AS 3959 Assessment Procedure	Vegetation Classification	Effective Slope	Separation Distance	BAL
Method 1	Class C Shrubland	Downslope 0-5	>100m	BAL - LOW

## BPAD Accredited Practitioner Details

<b>Name</b> Rohan Carboon	 <p><i>Authorized Practitioner Stamp</i></p>
<b>Company Details</b> Bushfire Safety Consulting Pty Ltd	
I hereby certify that I have undertaken the assessment of the above site and determined the Bushfire Attack Level stated above in accordance with the requirements of AS 3959-2018	

Reliance on the assessment and determination of the Bushfire Attack Level contained in this certificate should not extend beyond a period of 12 months from the date of issue of the certificate. If this certificate was issued more than 12 months ago, it is recommended that the validity of the determination be confirmed with the Accredited Practitioner and where required an updated certificate issued.



# Bushfire Attack Level (BAL) Certificate

Determined in accordance with AS 3959-2018

This Certificate has been issued by a person accredited by Fire Protection Association Australia under the Bushfire Planning and Design (BPAD) Accreditation Scheme. The certificate details the conclusions of the full Bushfire Attack Level Assessment Report (full report) prepared by the Accredited Practitioner.


## Property Details and Description of Works

Address Details	Unit no	Street no	Lot no	Street name / Plan Reference	
			183	Offshore Drive	
Local government area	Suburb			State	Postcode
	Port Kennedy			WA	6172
Main BCA class of the building	Class 1	Use(s) of the building	Dwelling		
Description of the building or works	Single Class 1 Dwelling				

## Determination of Highest Bushfire Attack Level

AS 3959 Assessment Procedure	Vegetation Classification	Effective Slope	Separation Distance	BAL
Method 1	Class C Shrubland	Flat/upslope	19m	BAL - 19

## BPAD Accredited Practitioner Details

<b>Name</b> Rohan Carboon	 <p><i>Authorized Practitioner Stamp</i></p>
<b>Company Details</b> Bushfire Safety Consulting Pty Ltd	
I hereby certify that I have undertaken the assessment of the above site and determined the Bushfire Attack Level stated above in accordance with the requirements of AS 3959-2018	

Reliance on the assessment and determination of the Bushfire Attack Level contained in this certificate should not extend beyond a period of 12 months from the date of issue of the certificate. If this certificate was issued more than 12 months ago, it is recommended that the validity of the determination be confirmed with the Accredited Practitioner and where required an updated certificate issued.

# Bushfire Attack Level (BAL) Certificate

Determined in accordance with AS 3959-2018

This Certificate has been issued by a person accredited by Fire Protection Association Australia under the Bushfire Planning and Design (BPAD) Accreditation Scheme. The certificate details the conclusions of the full Bushfire Attack Level Assessment Report (full report) prepared by the Accredited Practitioner.

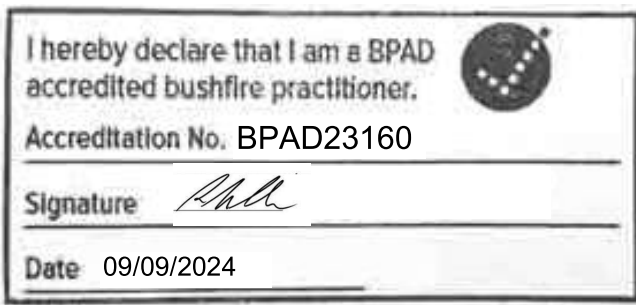
## Property Details and Description of Works

<b>Address Details</b>	<b>Unit no</b>	<b>Street no</b>	<b>Lot no</b> 184	<b>Street name / Plan Reference</b> Offshore Drive	
	<b>Suburb</b> Port Kennedy			<b>State</b> WA	<b>Postcode</b> 6172
<b>Local government area</b>	City of Rockingham				
<b>Main BCA class of the building</b>	Class 1	<b>Use(s) of the building</b>	Dwelling		
<b>Description of the building or works</b>	Single Class 1 Dwelling				

## Determination of Highest Bushfire Attack Level

AS 3959 Assessment Procedure	Vegetation Classification	Effective Slope	Separation Distance	BAL
Method 1	Class C Shrubland	Flat/upslope	18m	BAL - 19

## BPAD Accredited Practitioner Details

<b>Name</b> Rohan Carboon	 <p><i>Authorised Practitioner Stamp</i></p>
<b>Company Details</b> Bushfire Safety Consulting Pty Ltd	
I hereby certify that I have undertaken the assessment of the above site and determined the Bushfire Attack Level stated above in accordance with the requirements of AS 3959-2018	

Reliance on the assessment and determination of the Bushfire Attack Level contained in this certificate should not extend beyond a period of 12 months from the date of issue of the certificate. If this certificate was issued more than 12 months ago, it is recommended that the validity of the determination be confirmed with the Accredited Practitioner and where required an updated certificate issued.

# Bushfire Attack Level (BAL) Certificate

Determined in accordance with AS 3959-2018

This Certificate has been issued by a person accredited by Fire Protection Association Australia under the Bushfire Planning and Design (BPAD) Accreditation Scheme. The certificate details the conclusions of the full Bushfire Attack Level Assessment Report (full report) prepared by the Accredited Practitioner.

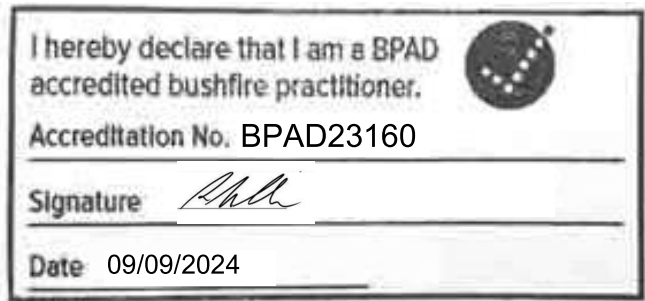
## Property Details and Description of Works

<b>Address Details</b>	<b>Unit no</b>	<b>Street no</b>	<b>Lot no</b>	<b>Street name / Plan Reference</b>	
			185	Offshore Drive	
<b>Local government area</b>	<b>Suburb</b>			<b>State</b>	<b>Postcode</b>
	Port Kennedy			WA	6172
<b>Main BCA class of the building</b>	City of Rockingham		<b>Class 1</b>	<b>Use(s) of the building</b>	Dwelling
<b>Description of the building or works</b>	Single Class 1 Dwelling				

## Determination of Highest Bushfire Attack Level

AS 3959 Assessment Procedure	Vegetation Classification	Effective Slope	Separation Distance	BAL
Method 1	Class C Shrubland	Flat/upslope	17m	BAL - 19

## BPAD Accredited Practitioner Details

<b>Name</b> Rohan Carboon	 <p>I hereby declare that I am a BPAD accredited bushfire practitioner. Accreditation No. BPAD23160 Signature: <i>[Signature]</i> Date: 09/09/2024</p>
<b>Company Details</b> Bushfire Safety Consulting Pty Ltd	
I hereby certify that I have undertaken the assessment of the above site and determined the Bushfire Attack Level stated above in accordance with the requirements of AS 3959-2018	

Authorized Practitioner Stamp

Reliance on the assessment and determination of the Bushfire Attack Level contained in this certificate should not extend beyond a period of 12 months from the date of issue of the certificate. If this certificate was issued more than 12 months ago, it is recommended that the validity of the determination be confirmed with the Accredited Practitioner and where required an updated certificate issued.

# Bushfire Attack Level (BAL) Certificate

Determined in accordance with AS 3959-2018

This Certificate has been issued by a person accredited by Fire Protection Association Australia under the Bushfire Planning and Design (BPAD) Accreditation Scheme. The certificate details the conclusions of the full Bushfire Attack Level Assessment Report (full report) prepared by the Accredited Practitioner.

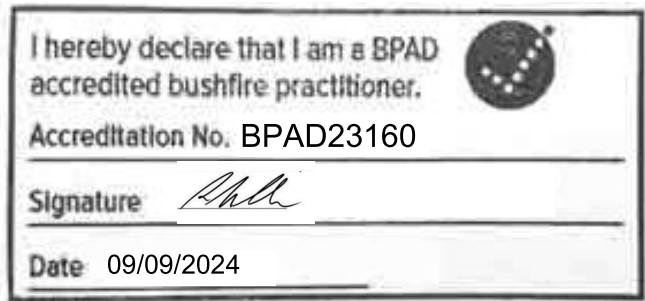
## Property Details and Description of Works

<b>Address Details</b>	<b>Unit no</b>	<b>Street no</b>	<b>Lot no</b>	<b>Street name / Plan Reference</b>	
			186	Offshore Drive	
<b>Local government area</b>	<b>Suburb</b>			<b>State</b>	<b>Postcode</b>
	Port Kennedy			WA	6172
<b>Main BCA class of the building</b>	City of Rockingham		<b>Class 1</b>	<b>Use(s) of the building</b>	Dwelling
<b>Description of the building or works</b>	Single Class 1 Dwelling				

## Determination of Highest Bushfire Attack Level

AS 3959 Assessment Procedure	Vegetation Classification	Effective Slope	Separation Distance	BAL
Method 1	Class C Shrubland	Flat/upslope	18m	BAL - 19

## BPAD Accredited Practitioner Details

<b>Name</b> Rohan Carboon	 <p>I hereby declare that I am a BPAD accredited bushfire practitioner. Accreditation No. BPAD23160 Signature: <i>[Signature]</i> Date: 09/09/2024</p> <p style="text-align: center;"><i>Authorised Practitioner Stamp</i></p>
<b>Company Details</b> Bushfire Safety Consulting Pty Ltd	
I hereby certify that I have undertaken the assessment of the above site and determined the Bushfire Attack Level stated above in accordance with the requirements of AS 3959-2018	

Reliance on the assessment and determination of the Bushfire Attack Level contained in this certificate should not extend beyond a period of 12 months from the date of issue of the certificate. If this certificate was issued more than 12 months ago, it is recommended that the validity of the determination be confirmed with the Accredited Practitioner and where required an updated certificate issued.

# Bushfire Attack Level (BAL) Certificate

Determined in accordance with AS 3959-2018

This Certificate has been issued by a person accredited by Fire Protection Association Australia under the Bushfire Planning and Design (BPAD) Accreditation Scheme. The certificate details the conclusions of the full Bushfire Attack Level Assessment Report (full report) prepared by the Accredited Practitioner.

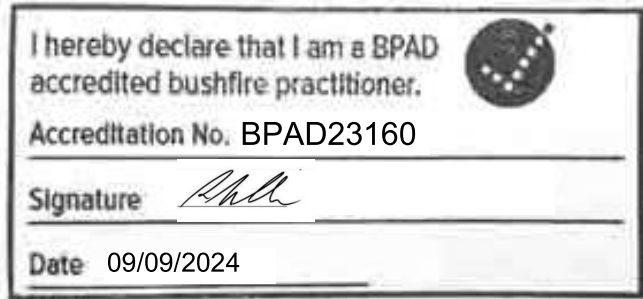
## Property Details and Description of Works

<b>Address Details</b>	<b>Unit no</b>	<b>Street no</b>	<b>Lot no</b> 187	<b>Street name / Plan Reference</b> Offshore Drive	
	<b>Suburb</b> Port Kennedy			<b>State</b> WA	<b>Postcode</b> 6172
<b>Local government area</b>	City of Rockingham				
<b>Main BCA class of the building</b>	Class 1	<b>Use(s) of the building</b>	Dwelling		
<b>Description of the building or works</b>	Single Class 1 Dwelling				

## Determination of Highest Bushfire Attack Level

AS 3959 Assessment Procedure	Vegetation Classification	Effective Slope	Separation Distance	BAL
Method 1	Class C Shrubland	Flat/upslope	18m	BAL - 19

## BPAD Accredited Practitioner Details

<b>Name</b> Rohan Carboon	 <p>I hereby declare that I am a BPAD accredited bushfire practitioner. Accreditation No. BPAD23160 Signature: <i>[Signature]</i> Date: 09/09/2024</p>
<b>Company Details</b> Bushfire Safety Consulting Pty Ltd	
I hereby certify that I have undertaken the assessment of the above site and determined the Bushfire Attack Level stated above in accordance with the requirements of AS 3959-2018	

Authorized Practitioner Stamp

Reliance on the assessment and determination of the Bushfire Attack Level contained in this certificate should not extend beyond a period of 12 months from the date of issue of the certificate. If this certificate was issued more than 12 months ago, it is recommended that the validity of the determination be confirmed with the Accredited Practitioner and where required an updated certificate issued.

# Bushfire Attack Level (BAL) Certificate

Determined in accordance with AS 3959-2018

This Certificate has been issued by a person accredited by Fire Protection Association Australia under the Bushfire Planning and Design (BPAD) Accreditation Scheme. The certificate details the conclusions of the full Bushfire Attack Level Assessment Report (full report) prepared by the Accredited Practitioner.

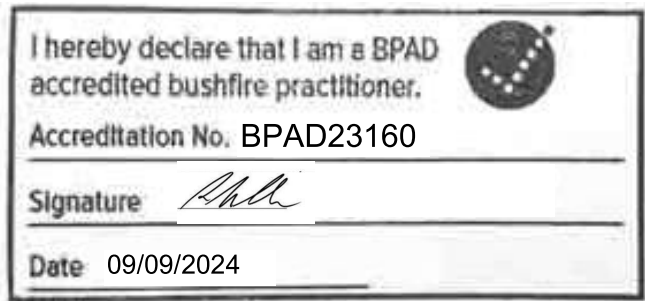
## Property Details and Description of Works

<b>Address Details</b>	<b>Unit no</b>	<b>Street no</b>	<b>Lot no</b>	<b>Street name / Plan Reference</b>	
			188	Offshore Drive	
<b>Local government area</b>	<b>Suburb</b>			<b>State</b>	<b>Postcode</b>
	Port Kennedy			WA	6172
<b>Main BCA class of the building</b>	Class 1		<b>Use(s) of the building</b>	Dwelling	
<b>Description of the building or works</b>	Single Class 1 Dwelling				

## Determination of Highest Bushfire Attack Level

AS 3959 Assessment Procedure	Vegetation Classification	Effective Slope	Separation Distance	BAL
Method 1	Class C Shrubland	Flat/upslope	18m	BAL - 19

## BPAD Accredited Practitioner Details

<b>Name</b> Rohan Carboon	 <p>I hereby declare that I am a BPAD accredited bushfire practitioner. Accreditation No. BPAD23160 Signature: <i>[Signature]</i> Date: 09/09/2024</p> <p style="text-align: center;"><i>Authorised Practitioner Stamp</i></p>
<b>Company Details</b> Bushfire Safety Consulting Pty Ltd	
I hereby certify that I have undertaken the assessment of the above site and determined the Bushfire Attack Level stated above in accordance with the requirements of AS 3959-2018	

Reliance on the assessment and determination of the Bushfire Attack Level contained in this certificate should not extend beyond a period of 12 months from the date of issue of the certificate. If this certificate was issued more than 12 months ago, it is recommended that the validity of the determination be confirmed with the Accredited Practitioner and where required an updated certificate issued.

# Bushfire Attack Level (BAL) Certificate

Determined in accordance with AS 3959-2018

This Certificate has been issued by a person accredited by Fire Protection Association Australia under the Bushfire Planning and Design (BPAD) Accreditation Scheme. The certificate details the conclusions of the full Bushfire Attack Level Assessment Report (full report) prepared by the Accredited Practitioner.

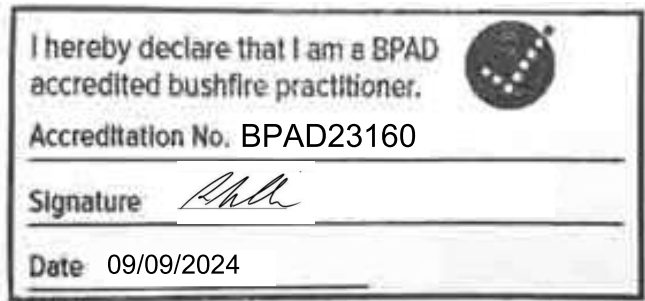
## Property Details and Description of Works

<b>Address Details</b>	<b>Unit no</b>	<b>Street no</b>	<b>Lot no</b>	<b>Street name / Plan Reference</b>	
			189	Offshore Drive	
<b>Local government area</b>	<b>Suburb</b>			<b>State</b>	<b>Postcode</b>
	Port Kennedy			WA	6172
<b>Main BCA class of the building</b>	Class 1		<b>Use(s) of the building</b>	Dwelling	
<b>Description of the building or works</b>	Single Class 1 Dwelling				

## Determination of Highest Bushfire Attack Level

AS 3959 Assessment Procedure	Vegetation Classification	Effective Slope	Separation Distance	BAL
Method 1	Class C Shrubland	Flat/upslope	18m	BAL - 19

## BPAD Accredited Practitioner Details

<b>Name</b> Rohan Carboon	 <p>I hereby declare that I am a BPAD accredited bushfire practitioner. Accreditation No. BPAD23160 Signature: <i>[Signature]</i> Date: 09/09/2024</p>
<b>Company Details</b> Bushfire Safety Consulting Pty Ltd	
I hereby certify that I have undertaken the assessment of the above site and determined the Bushfire Attack Level stated above in accordance with the requirements of AS 3959-2018	

Authorised Practitioner Stamp

Reliance on the assessment and determination of the Bushfire Attack Level contained in this certificate should not extend beyond a period of 12 months from the date of issue of the certificate. If this certificate was issued more than 12 months ago, it is recommended that the validity of the determination be confirmed with the Accredited Practitioner and where required an updated certificate issued.